COMUNE DI CARRE' PROVINCIA DI VICENZA

DOMANDA SCARICO ACQUE METEORICHE IN FOGNATURA, ASFALTATURAPIAZZALI E MODIFICHE ACCESSO CARRAIO

ELABORATO:
- Planimetria generale
- Particolare impianto prima pioggia
- Mappa Catastale e P.R.G.
- Corografia e C.T.R.
- Particolare accesso

Data: 10-03-2016 Scala: 1:25000 - 1:10000 - 1:2000 1:500 - 1:200 - 1:100

tavola 1

Agg.:

Il Richiedente : SNVI S.R.L.

Il Progettista : Ing. GABRIELE THIELLA

fileserver / cartella 3 / radar / privati / Ziche / Carre' / Capannone Lago Mauro / Domanda provincia accesso carraio 2016

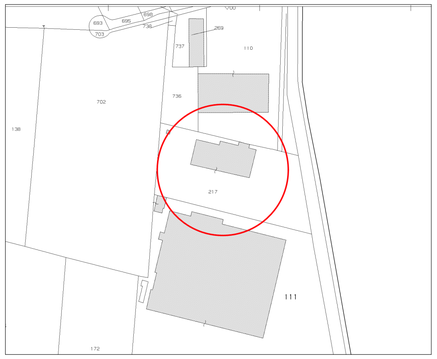

MAPPA CATASTALE - COMUNE DI CARRE'
Fg.8 Mapp.217
Scala 1:2000

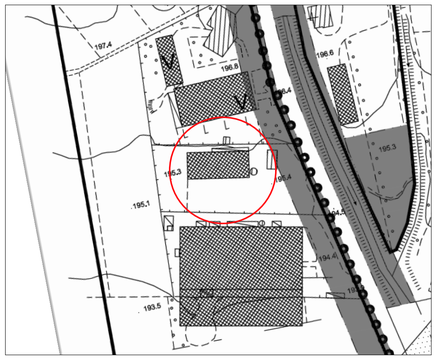

ESTRATTO DI P.R.G.
COMUNE DI CARRE' - ZONA D1/4
Scala 1:2000

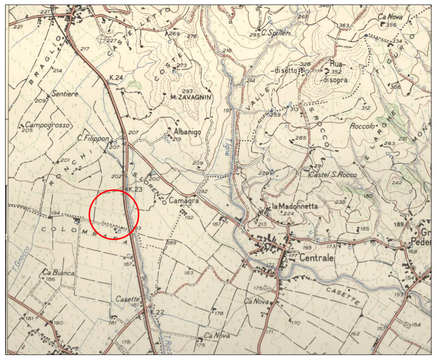

COROGRAFIA
COMUNE DI CARRE'
Scala 1:25000

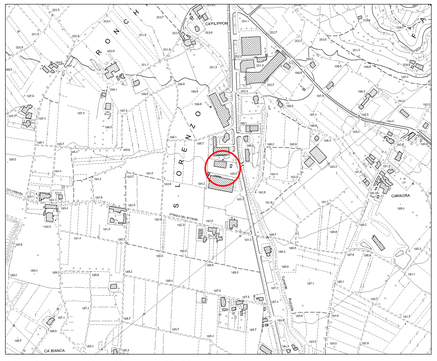

CARTA TECNICA REGIONALE
COMUNE DI CARRE'
Scala 1:10000

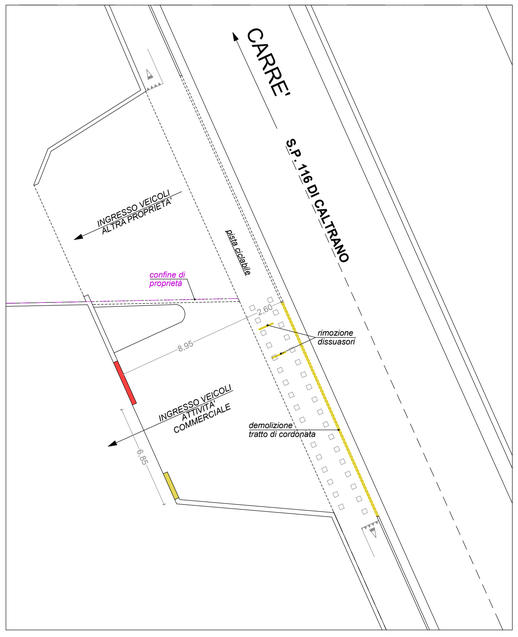
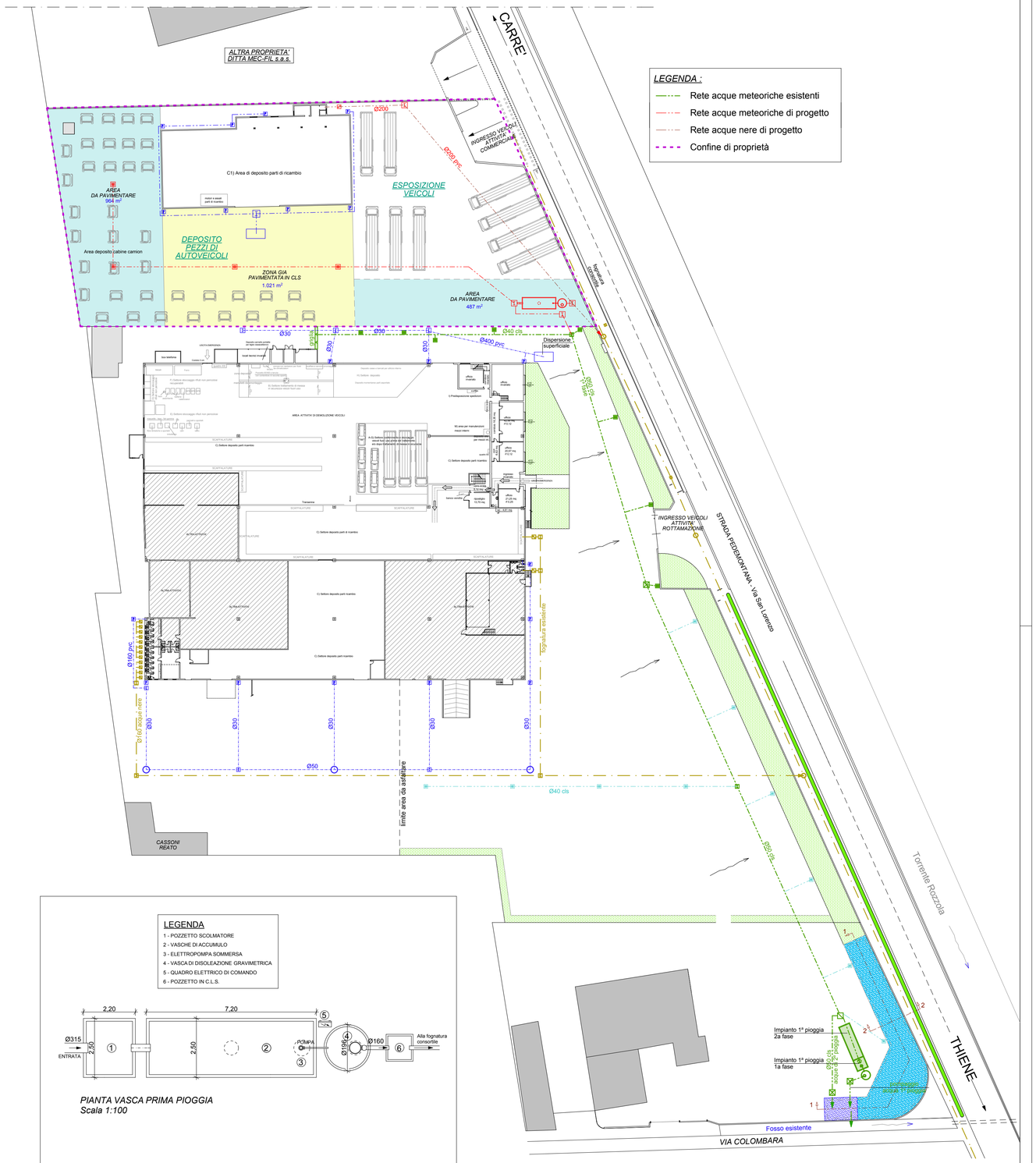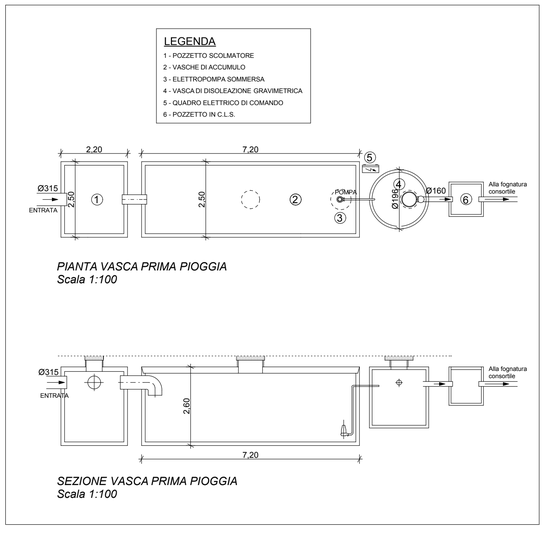
PARTICOLARE ACCESSO
Scala 1:200